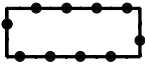


Plangebied



Vrouwgelenweg 58

Enkelbestemmingen



Tuin



Water




Wonen


Dubbelbestemmingen



Waarde - Archeologie




Waterstaat



Waterstaat - Waterkering

Gebiedsaanduidingen




vrijwaringszone - spoor

Bouwvlakken

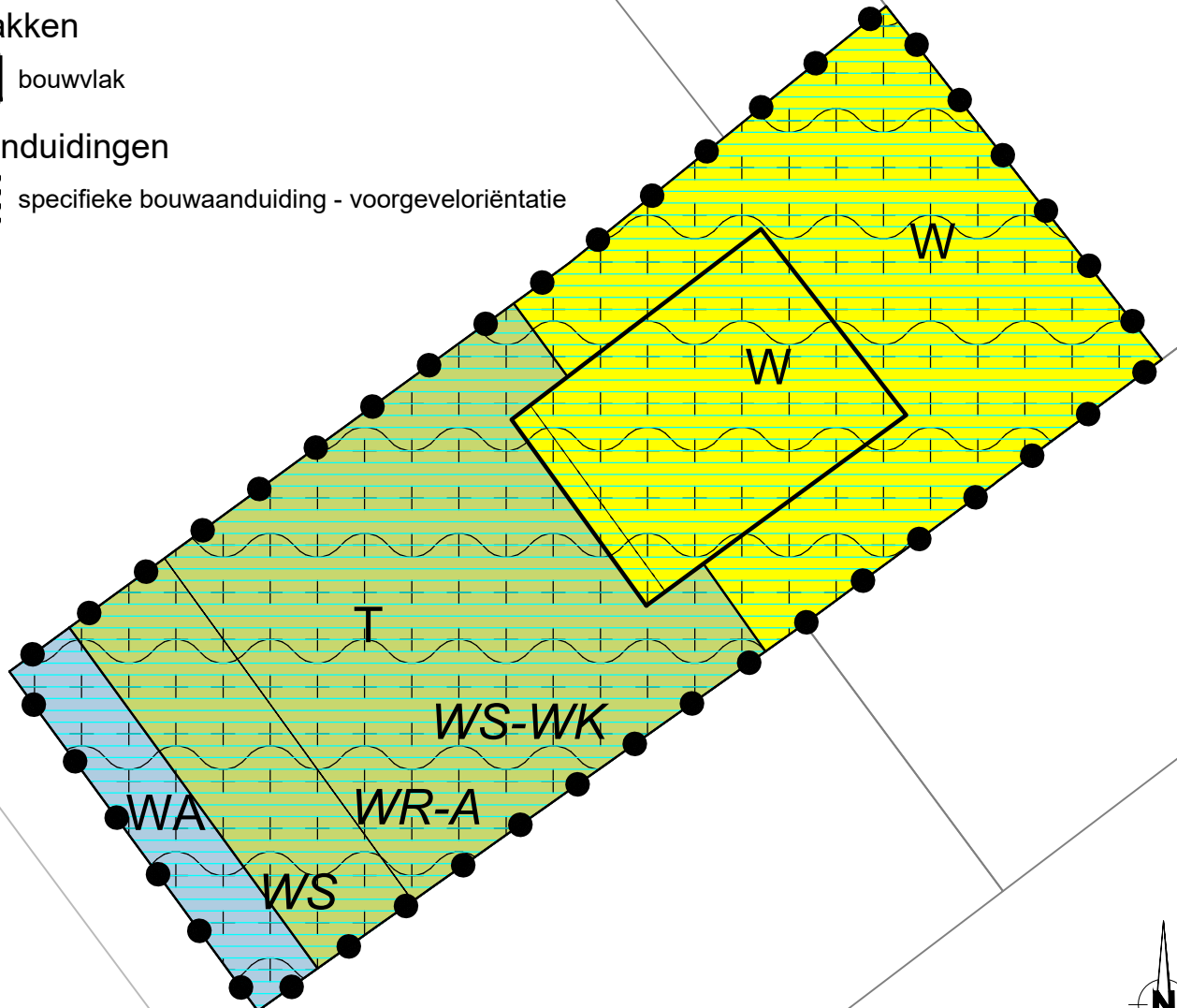



bouwvlak

Bouwaanduidingen



specifieke bouwaanduiding - voorgeveloriëntatie



Bestemmingsplan: Bestemmingsplan Vrouwgelenweg 58	Schaal: 1:300	Datum: 07-02-2022
Gemeente: Hendrik-Ido-Ambacht	Formaat: A4	Versie: 2
IMRO code: NL.IMRO.0531.bpVrwgelenweg58-3001	 ADROMI GROEP	